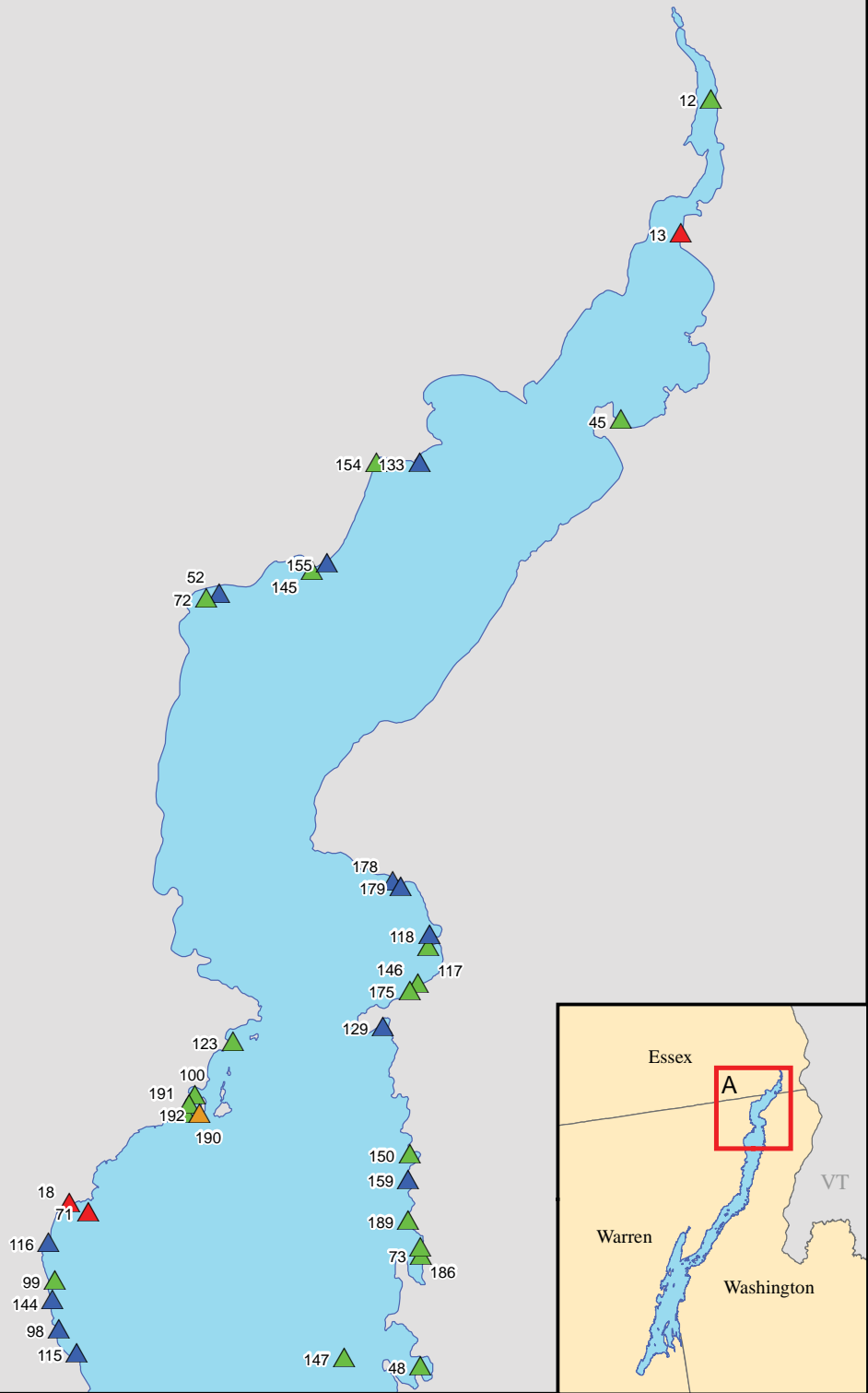


Figure 1 - A: 2012 Pre-Management Site Status

Outlet



Legend

Site Density

- ▲ Clear
- ▲ Scattered
- ▲ Moderate
- ▲ Bed

0 2,750 5,500 8,250
Feet

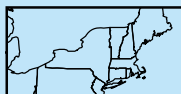
1:60,000

Data Sources

- 1. Civil Boundaries. Albany, NY. NYS OCS, 2010.
- 2. Hydrography (1:24,000). Albany, NY. NYS OCS, 2008.
- 3. NYSDOP (2 foot). Albany, NY. NYS CSCIC, 2009.

Lake George
New York
June 2012

Total
Acreage:
28,543



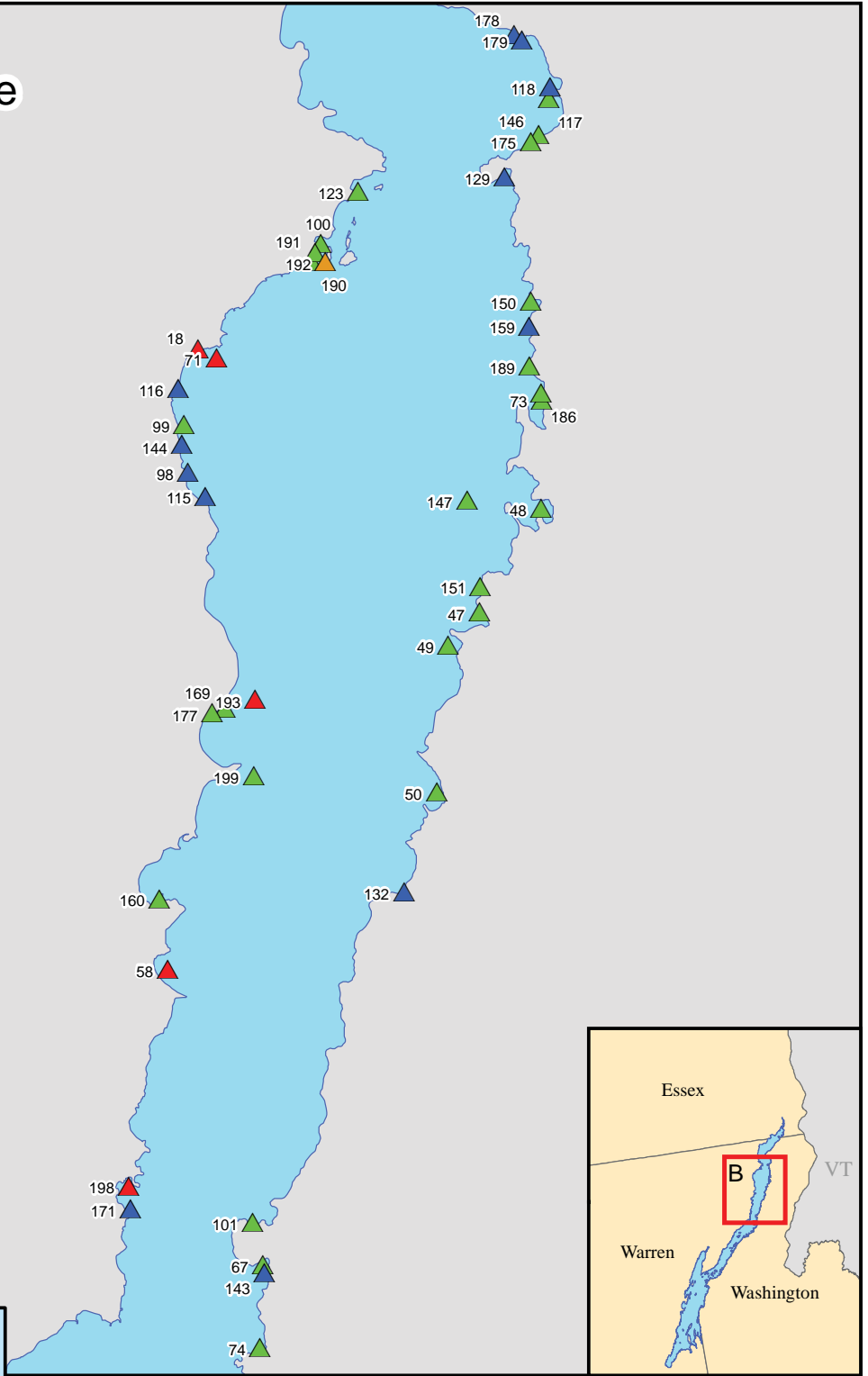
Lycott Environmental, Inc.



21 West Main Street
Spencer, MA 01562
508-885-0101
www.lycott.com
info@lycott.com

Figure 1 - B: 2012 Pre-Management Site Status

Tiroga - Glenbernie



Legend
Site Density

▲ Clear ▲ Scattered ▲ Moderate ▲ Bed

0 2,750 5,500 8,250
Feet

1:60,000

Data Sources
 NYS GIS Clearinghouse;
 1. Civil Boundaries. Albany, NY. NYS OCS, 2010.
 2. Hydrography (1:24,000). Albany, NY. NYS OCS, 2008.
 3. NYS DOP (2 foot). Albany, NY. NYS CSCIC, 2009.

**Lake George
New York
June 2012**

Total
Acreage:
28,543

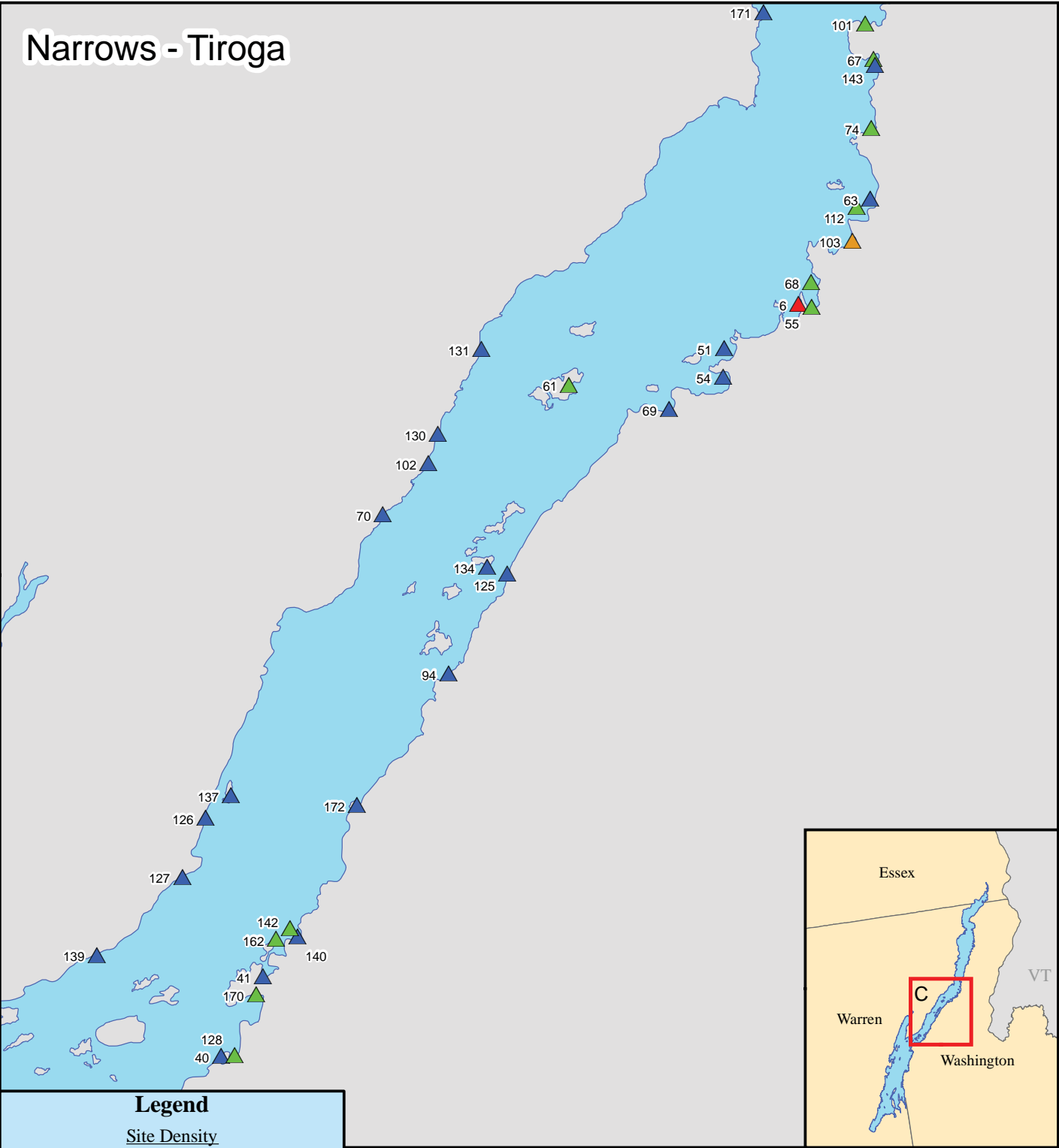
N

Lycott Environmental, Inc.

21 West Main Street
 Spencer, MA 01562
 508-885-0101
www.lycott.com
info@lycott.com

Figure 1 - C: 2012 Pre-Management Site Status

Narrows - Tiroga



Legend
Site Density

| | | | |
|----------|-------------|------------|-------|
| ▲ Clear | ▲ Scattered | ▲ Moderate | ▲ Bed |
| 0 | 2,750 | 5,500 | 8,250 |
| Feet | | | |
| 1:60,000 | | | |

Data Sources
 NYS GIS Clearinghouse:
 1. Civil Boundaries. Albany, NY. NYS OCS, 2010.
 2. Hydrography (1:24,000). Albany, NY. NYS OCS, 2008.
 3. NYSDOP (2 foot). Albany, NY. NYS CSCIC, 2009.

**Lake George
New York
June 2012**

Total
Acreage:
28,543

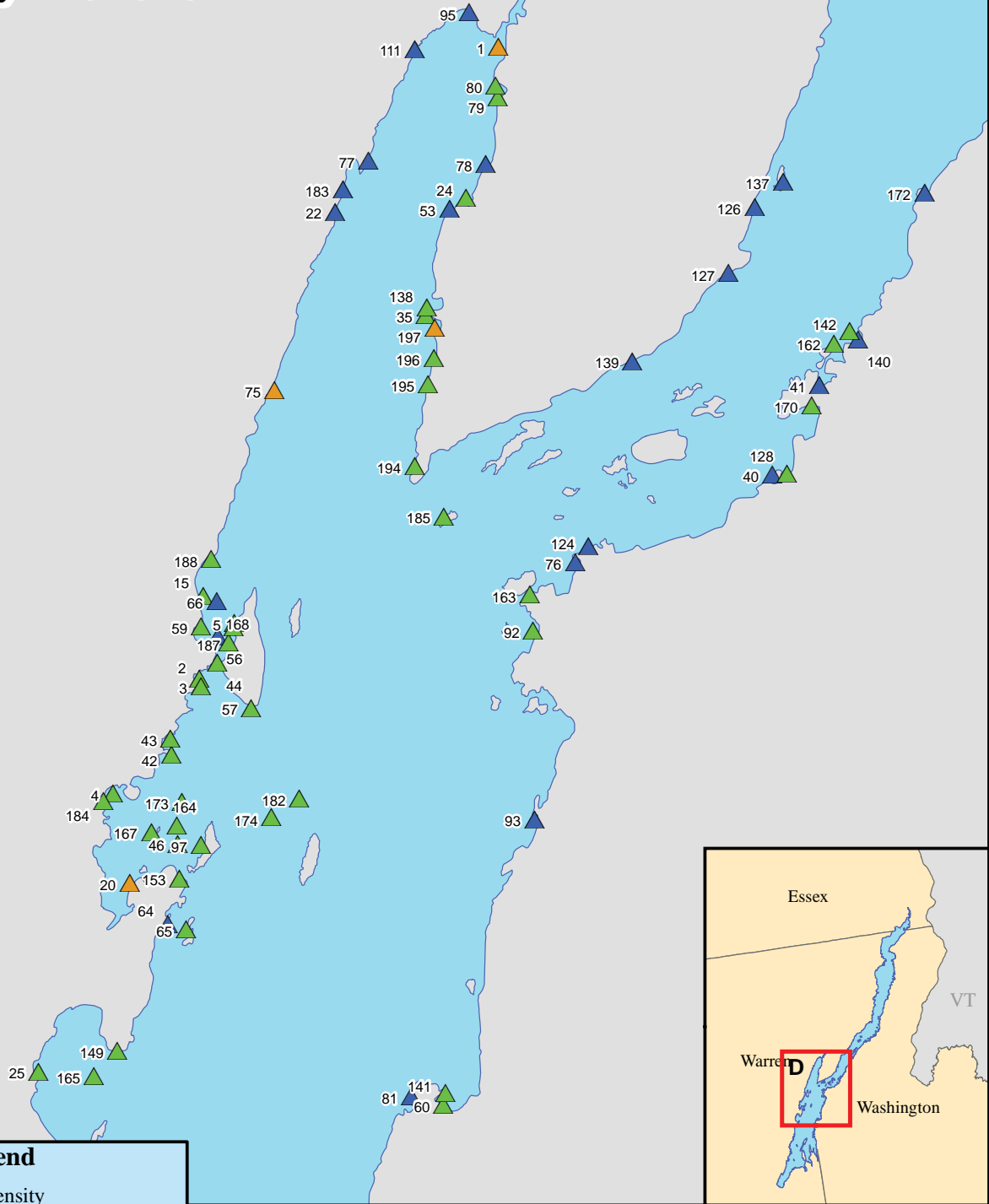
N

Lycott Environmental, Inc.

21 West Main Street
Spencer, MA 01562
508-885-0101
www.lycott.com
info@lycott.com

Figure 1 - D: 2012 Pre-Management Site Status

Basin Bay - Narrows



Legend

Site Density



1:60,000

Data Sources

- 1. Civil Boundaries. Albany, NY. NYS OCS, 2010.
- 2. Hydrography (1:24,000). Albany, NY. NYS OCS, 2008.
- 3. NYS DOP (2 foot). Albany, NY. NYS CSCIC, 2009.

Lake George New York June 2012

Total
Acreage:
28,543



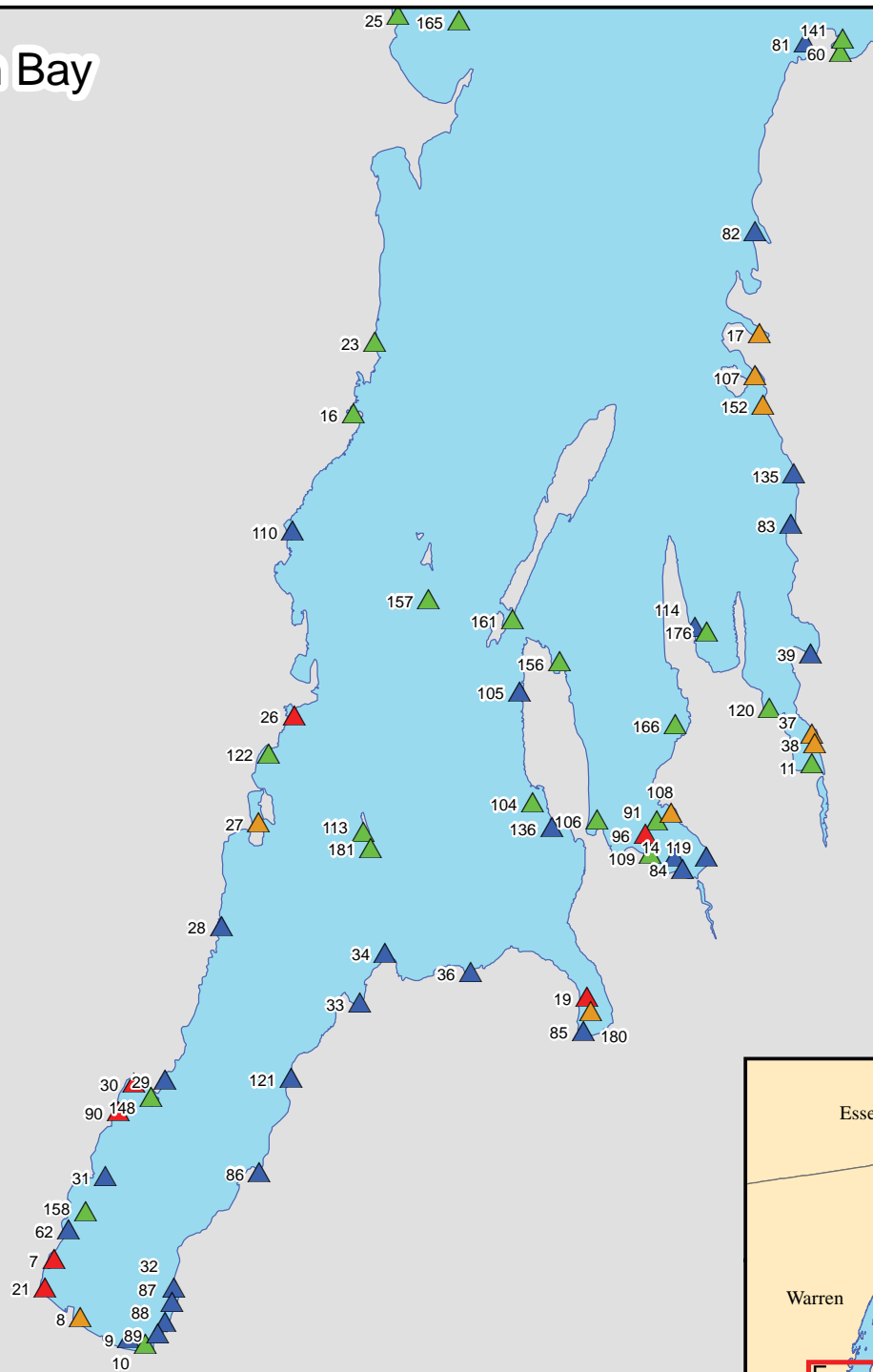
Lycott Environmental, Inc.



21 West Main Street
Spencer, MA 01562
508-885-0101
www.lycott.com
info@lycott.com

Figure 1 - E: 2012 Pre-Management Site Status

LGV - Basin Bay



Legend

Site Density

▲ Clear ▲ Scattered ▲ Moderate ▲ Bed

0 2,750 5,500 8,250
Feet

1:62,000

Data Sources

- 1. Civil Boundaries. Albany, NY. NYS OCS, 2010.
- 2. Hydrography (1:24,000). Albany, NY. NYS OCS, 2008.
- 3. NYSDOP (2 foot). Albany, NY. NYS CSCIC, 2009.

Lake George New York June 2012

Total
Acreage:
28,543



21 West Main Street
Spencer, MA 01562
508-885-0101
www.lycott.com
info@lycott.com